

PROJECT
Tillbridge Solar

CLIENT
Tillbridge Solar Limited

CONSULTANT
Aldgate Tower
2, Leman Street
London, E1 8FA
United Kingdom
T +44-0207-645-2000

LEGEND

- Scheme Boundary
- Archaeological Event
- 1km Buffer
- 3km Buffer

NOTES
Contains Ordnance Survey Data © Crown Copyright and database right 2022.
© Historic England 2022. Contains Ordnance Survey data © Crown copyright and database right 2022. The Historic England GIS Data contained in this material was obtained in 2022.

ISSUE PURPOSE
PEI Report

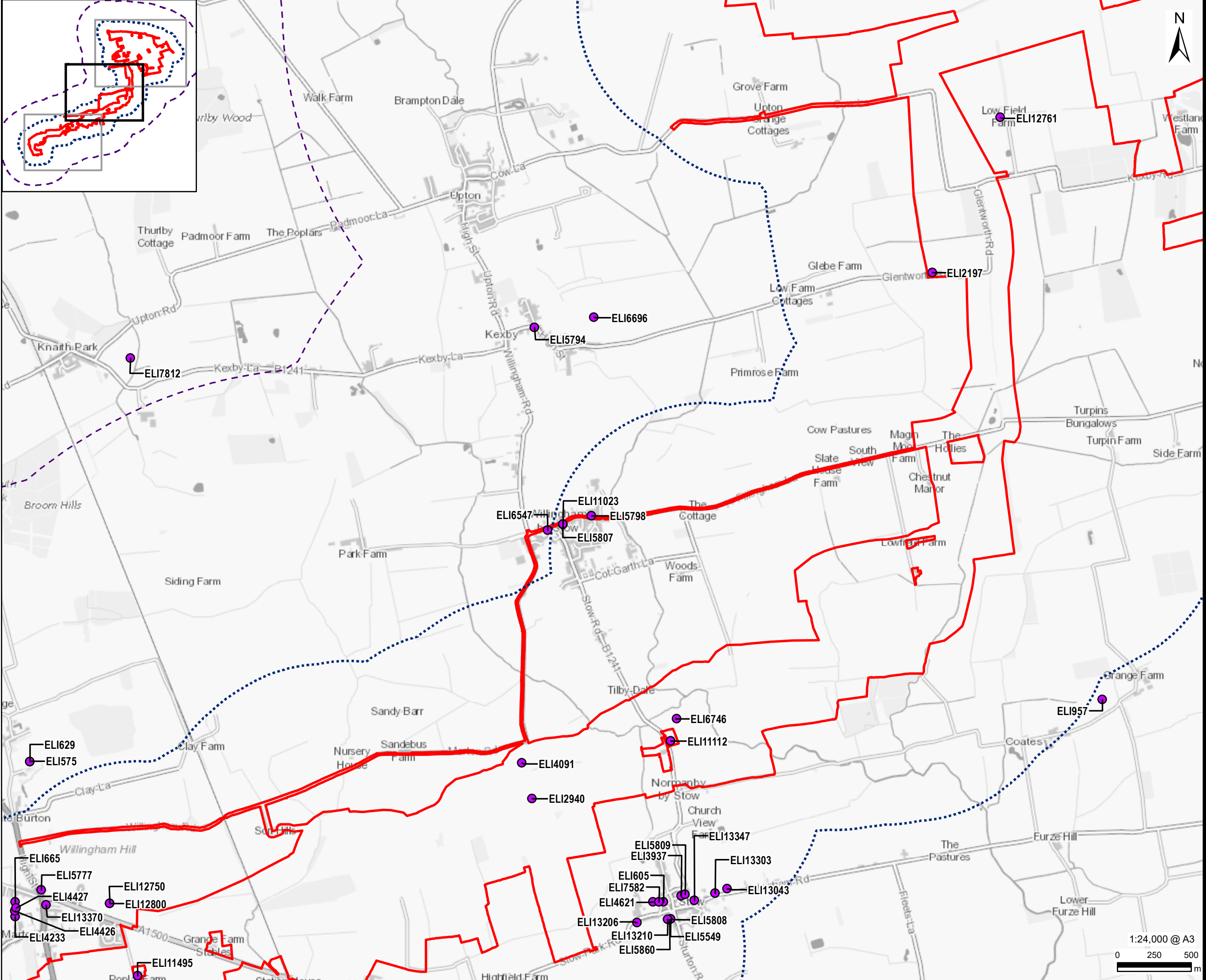
PROJECT NUMBER
60677969

FIGURE TITLE
Archaeological Events

FIGURE NUMBER
Figure 8-3A

This drawing has been prepared for the use of AECOM's client. It may not be used, modified, reproduced or relied upon by third parties, except as agreed by AECOM or as required by law. AECOM accepts no responsibility and denies any liability whatsoever, to any party that uses or relies on this drawing without AECOM's express written consent. All measurements must be obtained from the stated dimensions.

Revision: 0 Drawn: LL Checked: DH Approved: ST Date: 2023-03-23
Filename: I:\na.aecomnet.com\fs\EMEA\London-UK\ON06\Legacy\UK\ON06\PPF\SW001\1\1\DP\Library\GIS_DATA\Projects\Greta III\Layout\Tillbridge Solar\Chapter 8 - Heritage\221122_TillbridgeSolar_Heritage_Figure8-3_ArchaeologicalEvents.mxd



PROJECT
Tillbridge Solar

CLIENT
Tillbridge Solar Limited

CONSULTANT
Aldgate Tower
2, Leman Street
London, E1 8FA
United Kingdom
T +44-0207-645-2000

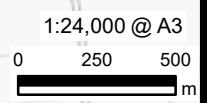
LEGEND
[Red outline] Scheme Boundary
[Purple dot] Archaeological Event
[Blue dotted line] 1km Buffer
[Purple dotted line] 3km Buffer

NOTES
Contains Ordnance Survey Data © Crown Copyright and database right 2022.
© Historic England 2022. Contains Ordnance Survey data © Crown copyright and database right 2022. The Historic England GIS Data contained in this material was obtained in 2022.

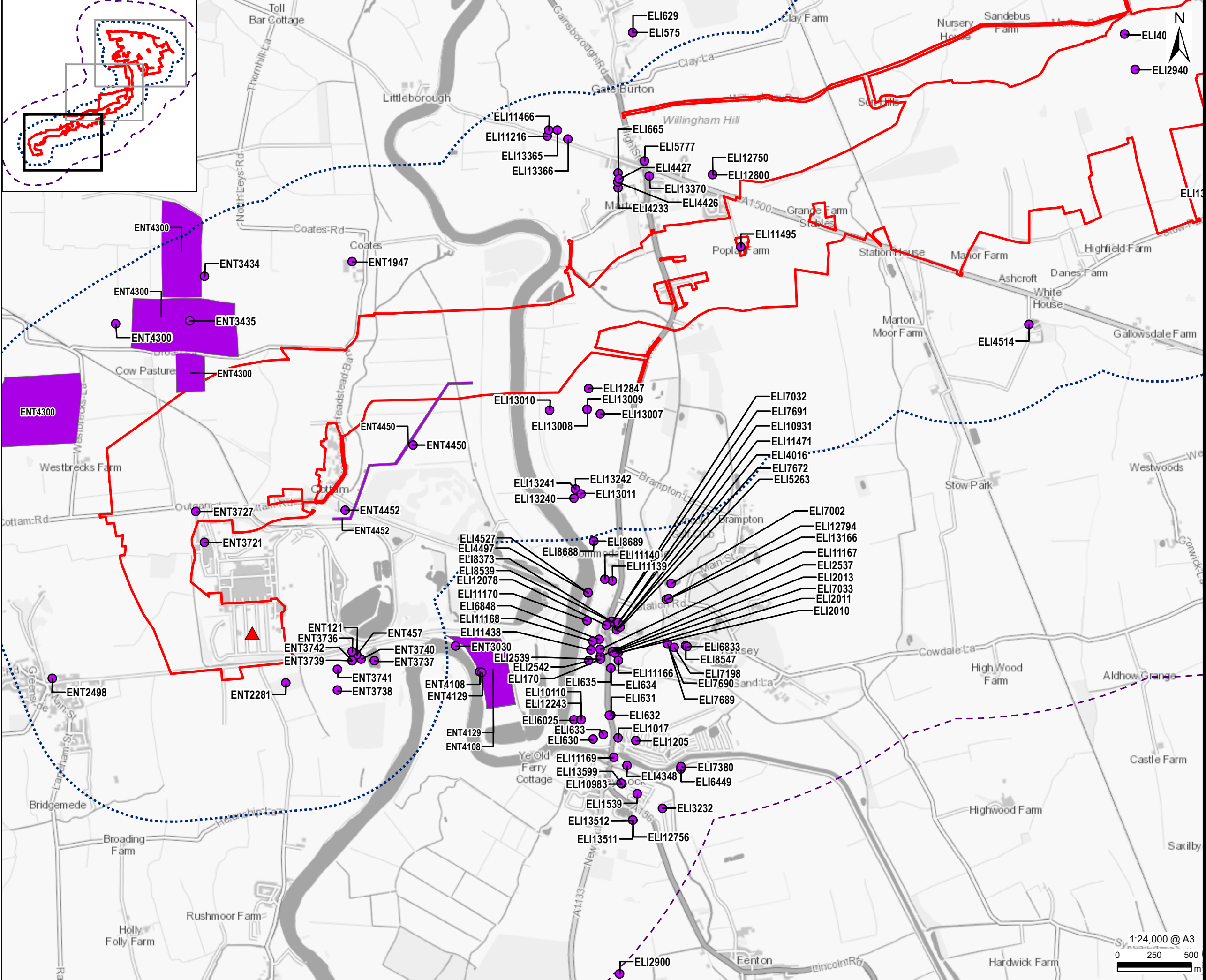
ISSUE PURPOSE
PEI Report
PROJECT NUMBER
60677969

FIGURE TITLE
Archaeological Events

FIGURE NUMBER
Figure 8-3B



File name: \\na.aecomnet.com\fs\EMEA\London-UK\ON06\Legacy\UK\ON06\PPFSW001\1\1\PEL\Library\GIS_DATA\Projects\Greta Hill\Layout\Tillbridge Solar\Chapter 8 - Heritage\221122_TillbridgeSolar_Heritage_Figure8-3_ArchaeologicalEvents.mxd
 Revision: 0 Drawn: LL Checked: DH Approved: ST Date: 2023-03-23



PROJECT
Tillbridge Solar

CLIENT
Tillbridge Solar Limited

CONSULTANT
Aldgate Tower
2, Leman Street
London, E1 8FA
United Kingdom
T +44-0207-645-2000

- LEGEND**
- Scheme Boundary
 - ▲ Cottam Power Station
 - Archaeological Event
 - Archaeological Event (Polygon)
 - 1km Buffer
 - 3km Buffer

NOTES

Contains Ordnance Survey Data © Crown Copyright and database right 2022.
 © Historic England 2022. Contains Ordnance Survey data © Crown copyright and database right 2022. The Historic England GIS Data contained in this material was obtained in 2022.

ISSUE PURPOSE
PEI Report

PROJECT NUMBER
60677969

FIGURE TITLE
Archaeological Events

FIGURE NUMBER
Figure 8-3C